

















LEGENDES DES TOPOGRAPHIES

	Forêt		Bananeraie, bananier
	Blocs		Source chaude
	Progression		Passage sous des blocs
	Cascade		Pont rocheux
	Saut		Barrage, digue
	Barrage : troncs et branches		Rappel ou désescalade
	Pont, passerelle		Edifice religieux
	Toboggan		Vasque
rd	Rive droite	rg	Rive gauche
D2	Désescalade de 2 m	Tg 2	Toboggan de 2 m
S2	Saut de 2 m	Aff	Affluent
R	Rappel	s	Spit ou sangle
nat	Amarrage naturel	C20	Cascade de 20 m
Mc	Main courante		